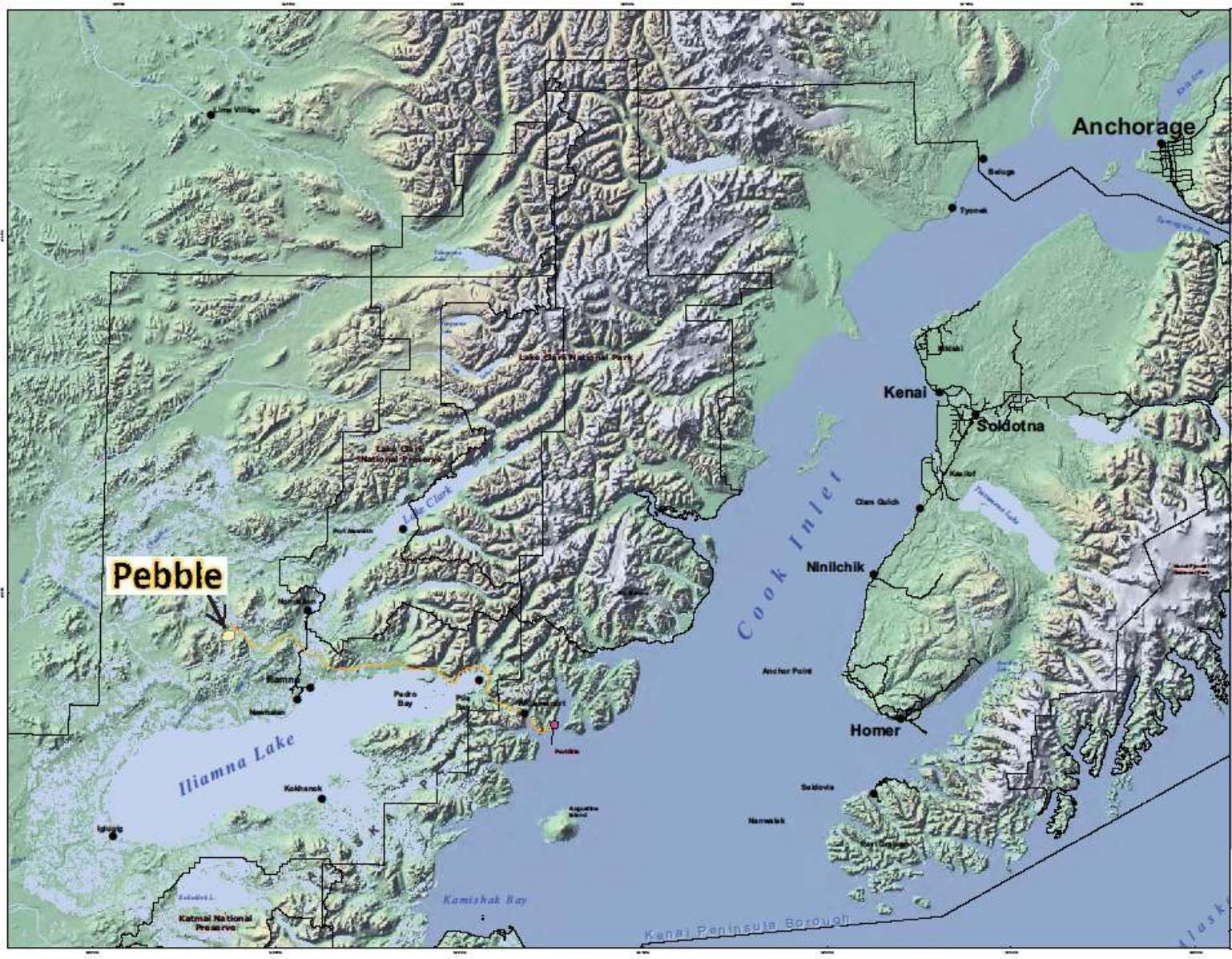




Pebble Prospect  
John Shively, CEO

**Commonwealth North**

Energy Action Coalition  
Feb 2011



### Regional Map

- Legend**
- Proposed Port Site
  - Possible Access Road
  - Existing Roads
  - National Park or Preserve
  - Borough Boundary
  - ★ General Deposit Location

**Pebble**



0 10 20 30 40 Miles  
 0 15 30 45 60 Kilometers  
 Scale 1:350,000  
 Alaska State Plane Zone 5 (units feet)  
 1983 North American Datum

File: PJP_Regional	Date: November 04, 2010
Version: 20	Author: JG-PLP

# Process Plant

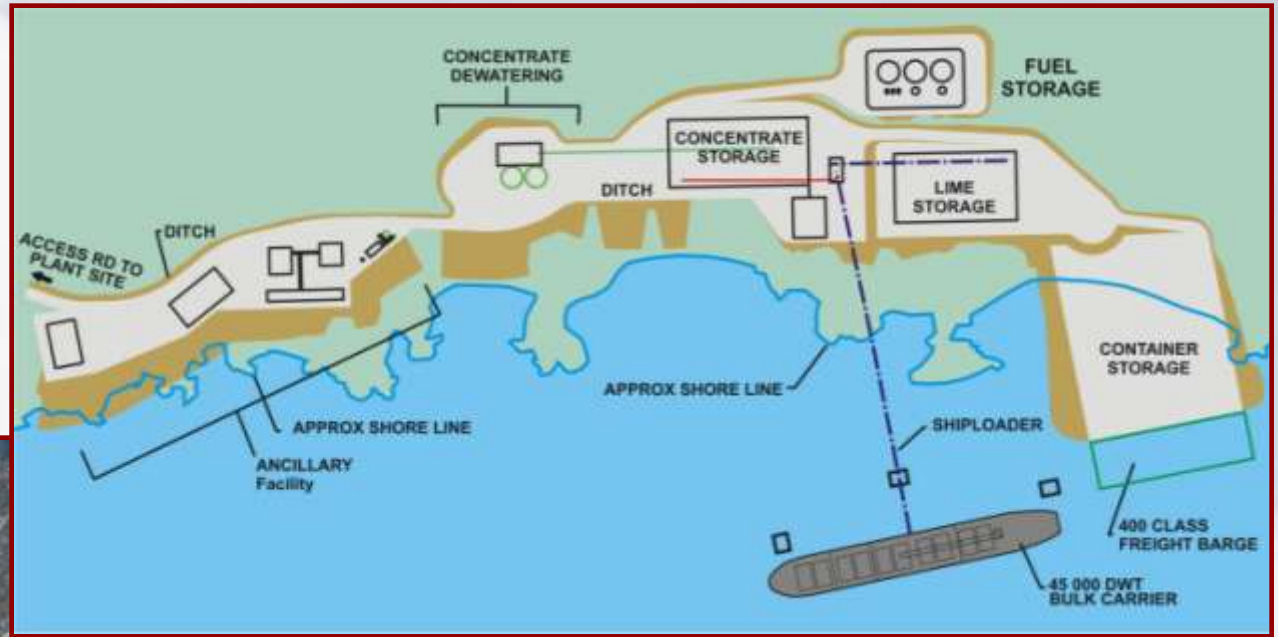


# Operating Supplies

- **Process supplies**
  - lime/reagents
  - grinding media
- **40 million gal per year fuel**
- **30,000 tpa ANFO**

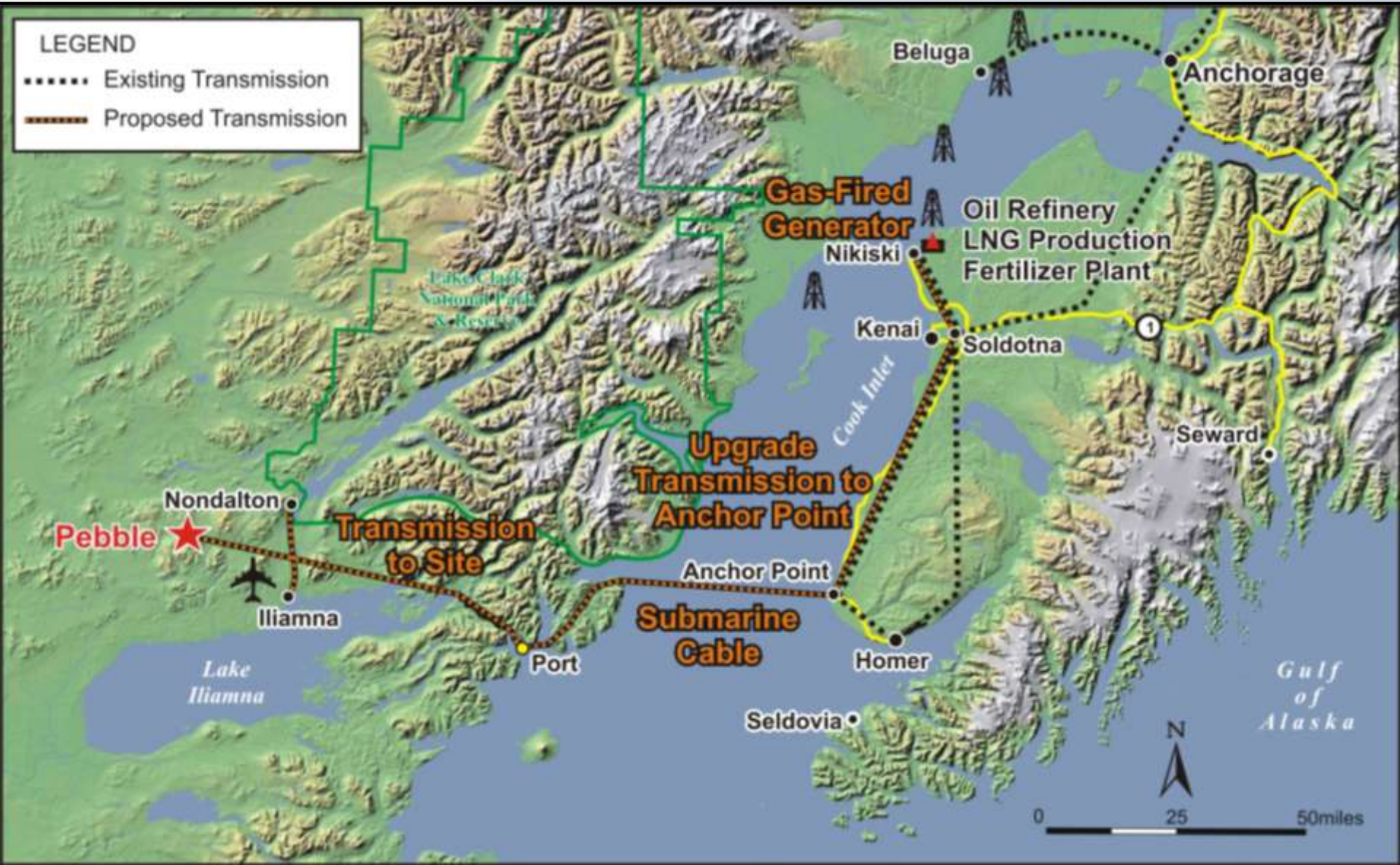


# Port



# Power Infrastructure

- ❑ **Need for 250+ MW**
- ❑ **Re-evaluating supply and transmission options**
- ❑ **Potential for wind and run-of-river hydro power**





# CO-EXIST

Responsible mining. Sustainable fisheries.

Questions?